




Legend

-  Line
-  Line 1
-  Line
-  Point



570 Brantleytown Rd., Clayton, NC 27527

Date 4/27/2025

Ambassador
Inspections

Residential  Commercial
Robert Smith • 919-339-5633
 Certified Septic System Inspector
 ambassadorinspections@yahoo.com

Line

| Name | Description | Line Geometry | Date/Time | User |
|---------|---|---------------|--------------------|--------------|
| Line 1 | House | 273.0 ft | 3/25/2024 8:41 AM | Robert Smith |
| Line 2 | Corner of house to pump tank. | 8.7 ft | 3/25/2024 8:42 AM | Robert Smith |
| Line 3 | From house to inlet end of septic tank. | 3.8 ft | 3/25/2024 8:45 AM | Robert Smith |
| Line 4 | Supply line from pump tank to distribution box. | 73.2 ft | 3/25/2024 8:52 AM | Robert Smith |
| Line 9 | Leach line #4 | 99.2 ft | 3/25/2024 9:53 AM | Robert Smith |
| Line 10 | Leach line #3 | 98.6 ft | 3/25/2024 10:02 AM | Robert Smith |
| Line 11 | Leach line #2 | 100.0 ft | 3/25/2024 10:16 AM | Robert Smith |
| Line 12 | Leave line #1 | 100.0 ft | 3/25/2024 10:20 AM | Robert Smith |

Point

| Point 1 | | 3/25/2024 | |
|---------------------------|--|--------------------------|----------------------------|
| Name | Point 1 | Description | Inlet end of septic tank. |
| Location | 35.63151084°, -78.35117481° 195.82 ft | Latitude (WGS 84) | 35.63151084 |
| Longitude (WGS 84) | -78.35117481 | Elevation (ft) | 195.82 |
| Accuracy (ft) | 0.89 | Date/Time | 3/25/2024 8:47 AM |
| User | Robert Smith | | |
| Point 2 | | 3/25/2024 | |
| Name | Point 2 | Description | Outlet end of septic tank. |
| Location | 35.63149377°, -78.35116777° 195.99 ft | Latitude (WGS 84) | 35.63149377 |
| Longitude (WGS 84) | -78.35116777 | Elevation (ft) | 195.99 |
| Accuracy (ft) | 0.93 | Date/Time | 3/25/2024 8:48 AM |
| User | Robert Smith | | |
| Point 3 | | 3/25/2024 | |
| Name | Point 3 | Description | Pump tank tier. |
| Location | 35.63147225°, -78.35115488° 195.41 ft | Latitude (WGS 84) | 35.63147225 |
| Longitude (WGS 84) | -78.35115488 | Elevation (ft) | 195.41 |
| Accuracy (ft) | 0.59 | Date/Time | 3/25/2024 8:49 AM |
| User | Robert Smith | | |

Point

| Point 4 | | 3/25/2024 | |
|---------------------------|--|--------------------------|-------------------|
| Name | Point 4 | Description | Distribution box. |
| Location | 35.63167264°, -78.35116398° 198.37 ft | Latitude (WGS 84) | 35.63167264 |
| Longitude (WGS 84) | -78.35116398 | Elevation (ft) | 198.37 |
| Accuracy (ft) | 0.54 | Date/Time | 3/25/2024 8:54 AM |
| User | Robert Smith | | |
| Point 17 | | 3/25/2024 | |
| Name | Point 17 | Description | Leach line #4 |
| Location | 35.63162822°, -78.35114169° 197.79 ft | Latitude (WGS 84) | 35.63162822 |
| Longitude (WGS 84) | -78.35114169 | Elevation (ft) | 197.79 |
| Accuracy (ft) | 0.64 | Date/Time | 3/25/2024 9:49 AM |
| User | Robert Smith | | |
| Point 18 | | 3/25/2024 | |
| Name | Point 18 | Description | Leach line #4 |
| Location | 35.63159649°, -78.35103366° 196.49 ft | Latitude (WGS 84) | 35.63159649 |
| Longitude (WGS 84) | -78.35103366 | Elevation (ft) | 196.49 |
| Accuracy (ft) | 0.82 | Date/Time | 3/25/2024 9:49 AM |
| User | Robert Smith | | |

Point

| Point 19 | | 3/25/2024 | |
|---------------------------|--|--------------------------|----------------------|
| Name | Point 19 | Description | End of leach line #4 |
| Location | 35.63155242°, -78.35082097° 196.72 ft | Latitude (WGS 84) | 35.63155242 |
| Longitude (WGS 84) | -78.35082097 | Elevation (ft) | 196.72 |
| Accuracy (ft) | 0.86 | Date/Time | 3/25/2024 9:52 AM |
| User | Robert Smith | | |
| Point 20 | | 3/25/2024 | |
| Name | Point 20 | Description | End of leach line #3 |
| Location | 35.63158713°, -78.35082847° 190.85 ft | Latitude (WGS 84) | 35.63158713 |
| Longitude (WGS 84) | -78.35082847 | Elevation (ft) | 190.85 |
| Accuracy (ft) | 0.71 | Date/Time | 3/25/2024 9:55 AM |
| User | Robert Smith | | |
| Point 21 | | 3/25/2024 | |
| Name | Point 21 | Description | Leach line #3 |
| Location | 35.63162224°, -78.35101883° 193.91 ft | Latitude (WGS 84) | 35.63162224 |
| Longitude (WGS 84) | -78.35101883 | Elevation (ft) | 193.91 |
| Accuracy (ft) | 0.84 | Date/Time | 3/25/2024 9:59 AM |
| User | Robert Smith | | |

Point

| Point 22 | | 3/25/2024 | |
|---------------------------|--|--------------------------|--------------------|
| Name | Point 22 | Description | leach line #3 |
| Location | 35.63165626°, -78.35115072° 194.07 ft | Latitude (WGS 84) | 35.63165626 |
| Longitude (WGS 84) | -78.35115072 | Elevation (ft) | 194.07 |
| Accuracy (ft) | 0.58 | Date/Time | 3/25/2024 10:02 AM |
| User | Robert Smith | | |
| Point 23 | | 3/25/2024 | |
| Name | Point 23 | Description | Leach line #2 |
| Location | 35.63167216°, -78.35115024° 196.72 ft | Latitude (WGS 84) | 35.63167216 |
| Longitude (WGS 84) | -78.35115024 | Elevation (ft) | 196.72 |
| Accuracy (ft) | 0.7 | Date/Time | 3/25/2024 10:09 AM |
| User | Robert Smith | | |
| Point 24 | | 3/25/2024 | |
| Name | Point 24 | Description | Leach line #2 |
| Location | 35.63163165°, -78.35097823° 197.48 ft | Latitude (WGS 84) | 35.63163165 |
| Longitude (WGS 84) | -78.35097823 | Elevation (ft) | 197.48 |
| Accuracy (ft) | 0.67 | Date/Time | 3/25/2024 10:14 AM |
| User | Robert Smith | | |

Point

| Point 25 | | 3/25/2024 | |
|---------------------------|--|--------------------------|----------------------|
| Name | Point 25 | Description | End of leach line #2 |
| Location | 35.63160613°, -78.35082430° 194.65 ft | Latitude (WGS 84) | 35.63160613 |
| Longitude (WGS 84) | -78.35082430 | Elevation (ft) | 194.65 |
| Accuracy (ft) | 0.83 | Date/Time | 3/25/2024 10:17 AM |
| User | Robert Smith | | |
| Point 26 | | 3/25/2024 | |
| Name | Point 26 | Description | End of leach line #1 |
| Location | 35.63163692°, -78.35083858° 196.25 ft | Latitude (WGS 84) | 35.63163692 |
| Longitude (WGS 84) | -78.35083858 | Elevation (ft) | 196.25 |
| Accuracy (ft) | 0.63 | Date/Time | 3/25/2024 10:18 AM |
| User | Robert Smith | | |
| Point 27 | | 3/25/2024 | |
| Name | Point 27 | Description | Leach line #1 |
| Location | 35.63165304°, -78.35094819° 196.97 ft | Latitude (WGS 84) | 35.63165304 |
| Longitude (WGS 84) | -78.35094819 | Elevation (ft) | 196.97 |
| Accuracy (ft) | 0.62 | Date/Time | 3/25/2024 10:18 AM |
| User | Robert Smith | | |

Point

Point 28

3/25/2024

Name Point 28

Description Leach line #1

Location 35.63170304°, -78.35116592°
194.59 ft

Latitude (WGS 84) 35.63170304

Longitude (WGS 84) -78.35116592

Elevation (ft) 194.59

Accuracy (ft) 0.87

Date/Time 3/25/2024 10:20 AM

User Robert Smith